



Uploaded to VFC Website ~ October 2012 ~

This Document has been provided to you courtesy of Veterans-For-Change!

Feel free to pass to any veteran who might be able to use this information!

For thousands more files like this and hundreds of links to useful information, and hundreds of "Frequently Asked Questions, please go to:

[Veterans-For-Change](#)

*Veterans-For-Change is a 501(c)(3) Non-Profit Corporation
Tax ID #27-3820181*

If Veteran's don't help Veteran's, who will?

We appreciate all donations to continue to provide information and services to Veterans and their families.

https://www.paypal.com/cgi-bin/webscr?cmd=_s-xclick&hosted_button_id=WGT2M5UTB9A78

Note:

VFC is not liable for source information in this document, it is merely provided as a courtesy to our members.

APPENDIX B. FLIGHT MAPS, 446th MISSILE SQUADRON

The maps in this appendix show the geographic distribution of former missile facilities of the 446 MS. There are five figures, one for each of the missile flights (1 MAF and 10 LFs comprise a flight). The maps include basic geographic elements, which are used to orient the reader (e.g., highways and towns) and to identify important environmental resources (e.g., wildlife refuges and rivers).

These maps were developed using USBC Topologically Integrated Geographic Encoding and Referencing (TIGER) system files, which are Geographic Information System (GIS) files digitized from aerial photographs. These maps portray an accurate spatial representation of data elements; however, it is important to note that the original GIS files include data that were developed during different timeframes of various years. For example, surface water shown on some maps may show the situation in the spring of the year, while other maps may show surface water that is present in the fall of the year.

Contents

Figure B-1. Flight A.....	B-3
Figure B-2. Flight B.....	B-4
Figure B-3. Flight C.....	B-5
Figure B-4. Flight D.....	B-6
Figure B-5. Flight E.....	B-7

This page intentionally left blank.

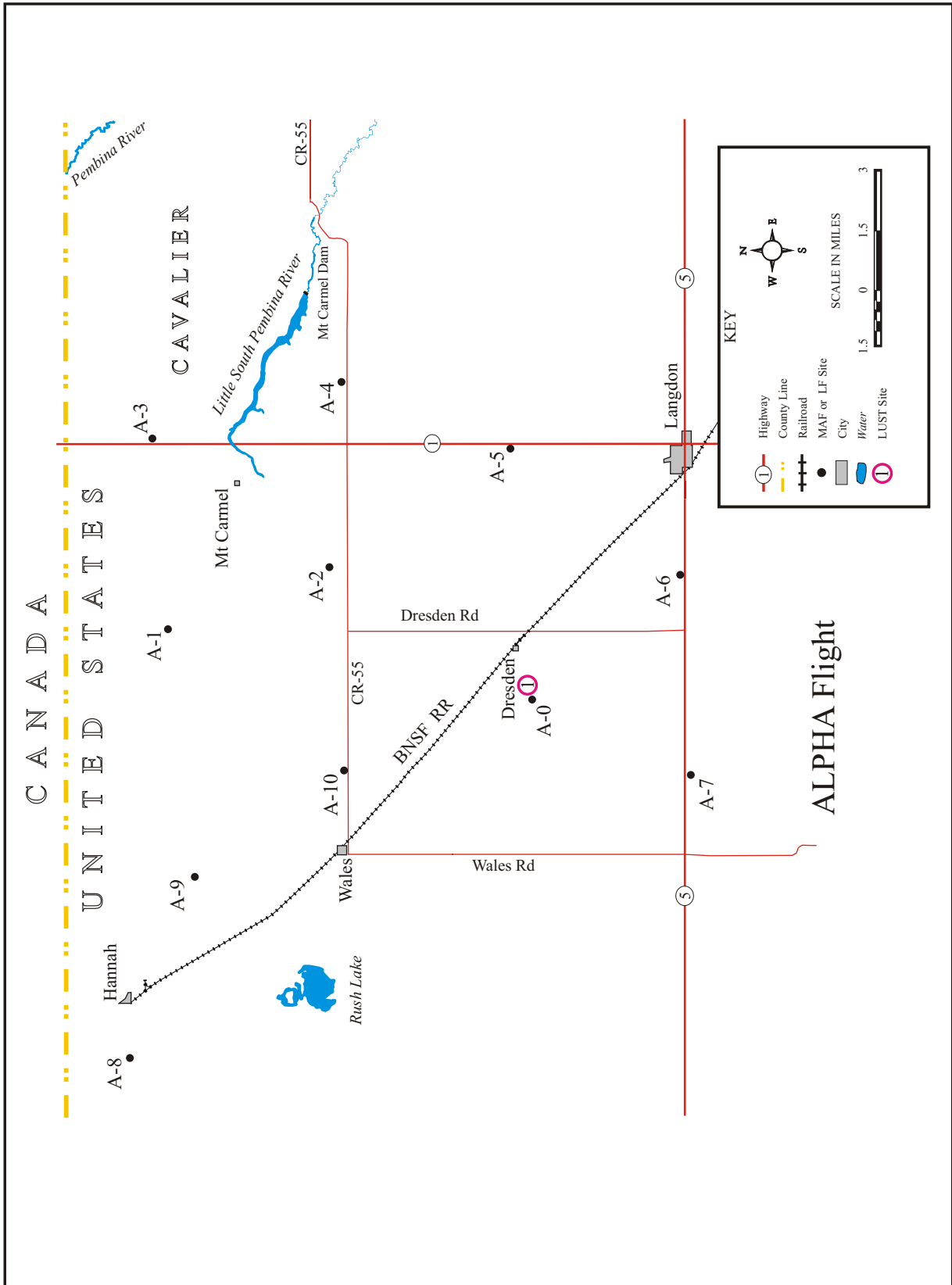
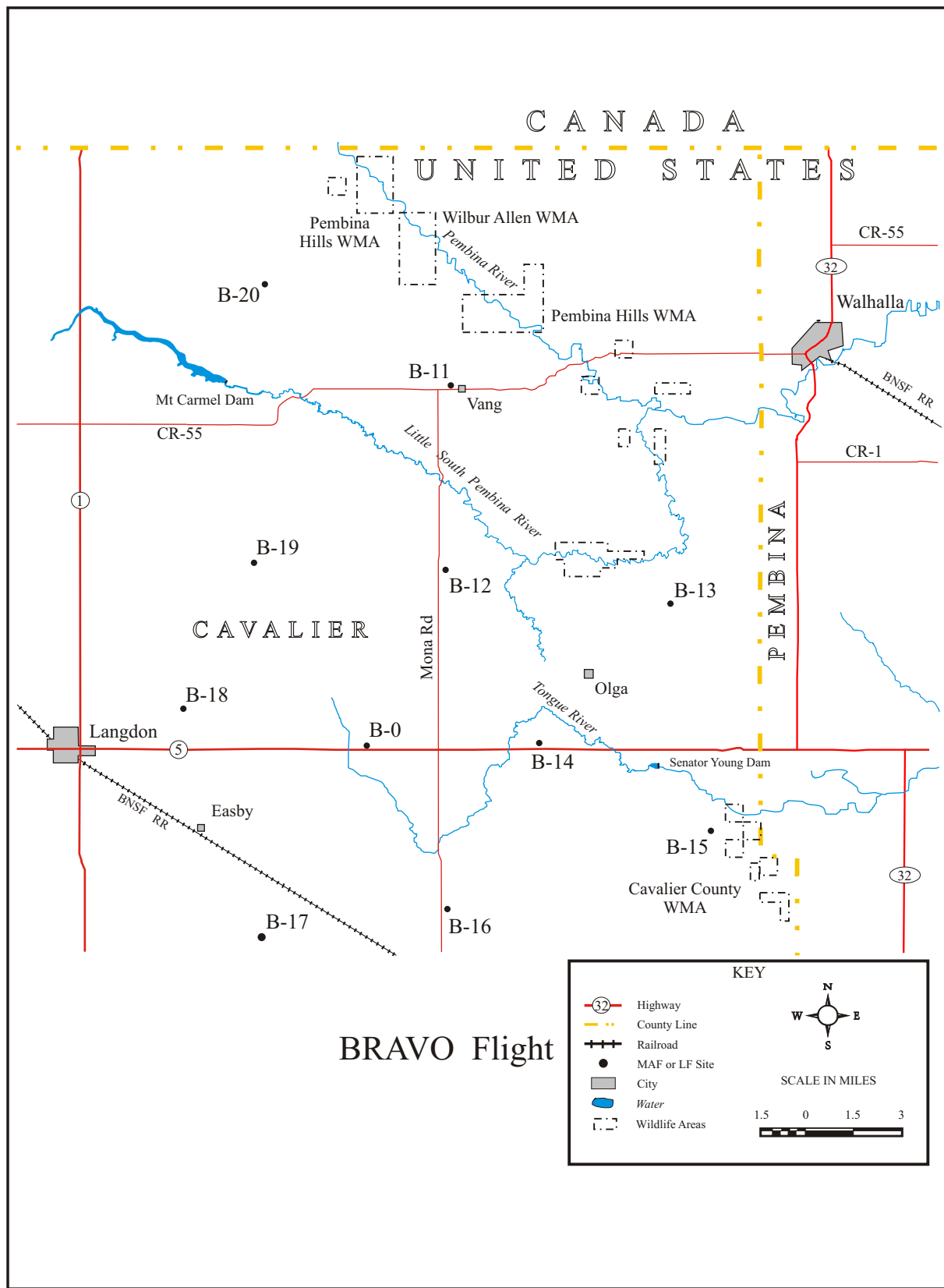


Figure B-1. Flight A



BRAVO Flight

Figure B-2. Flight B

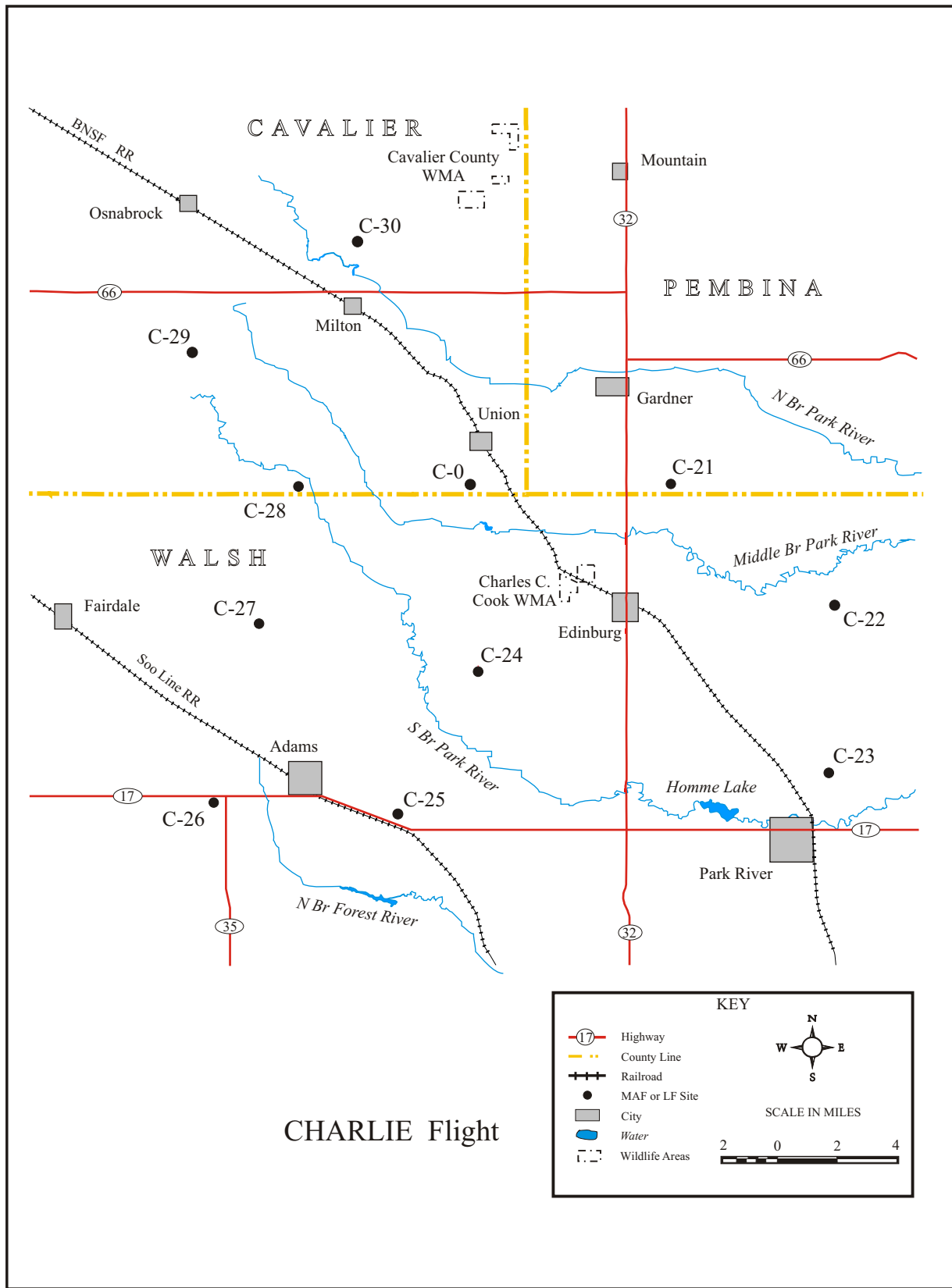
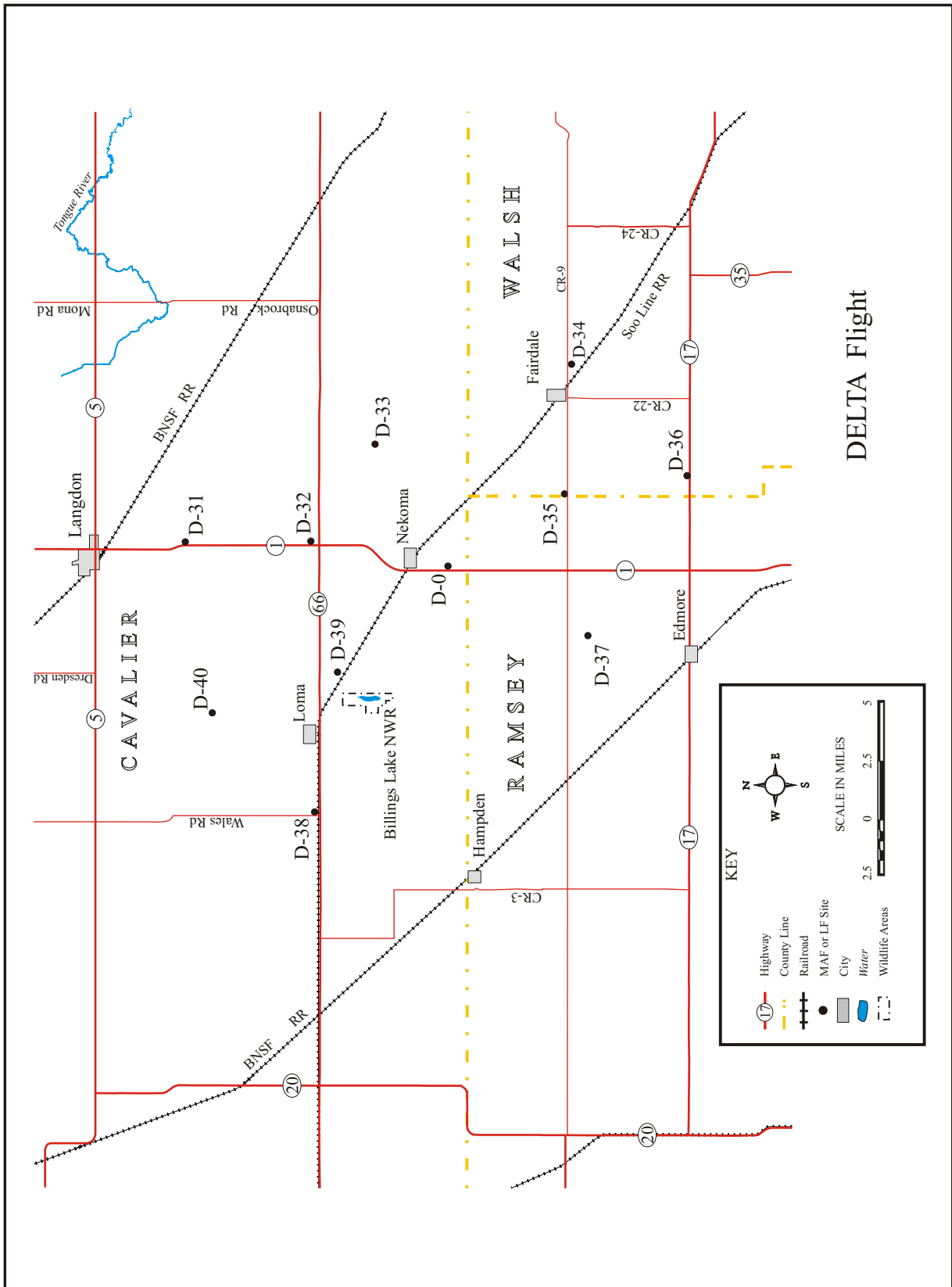


Figure B-3. Flight C



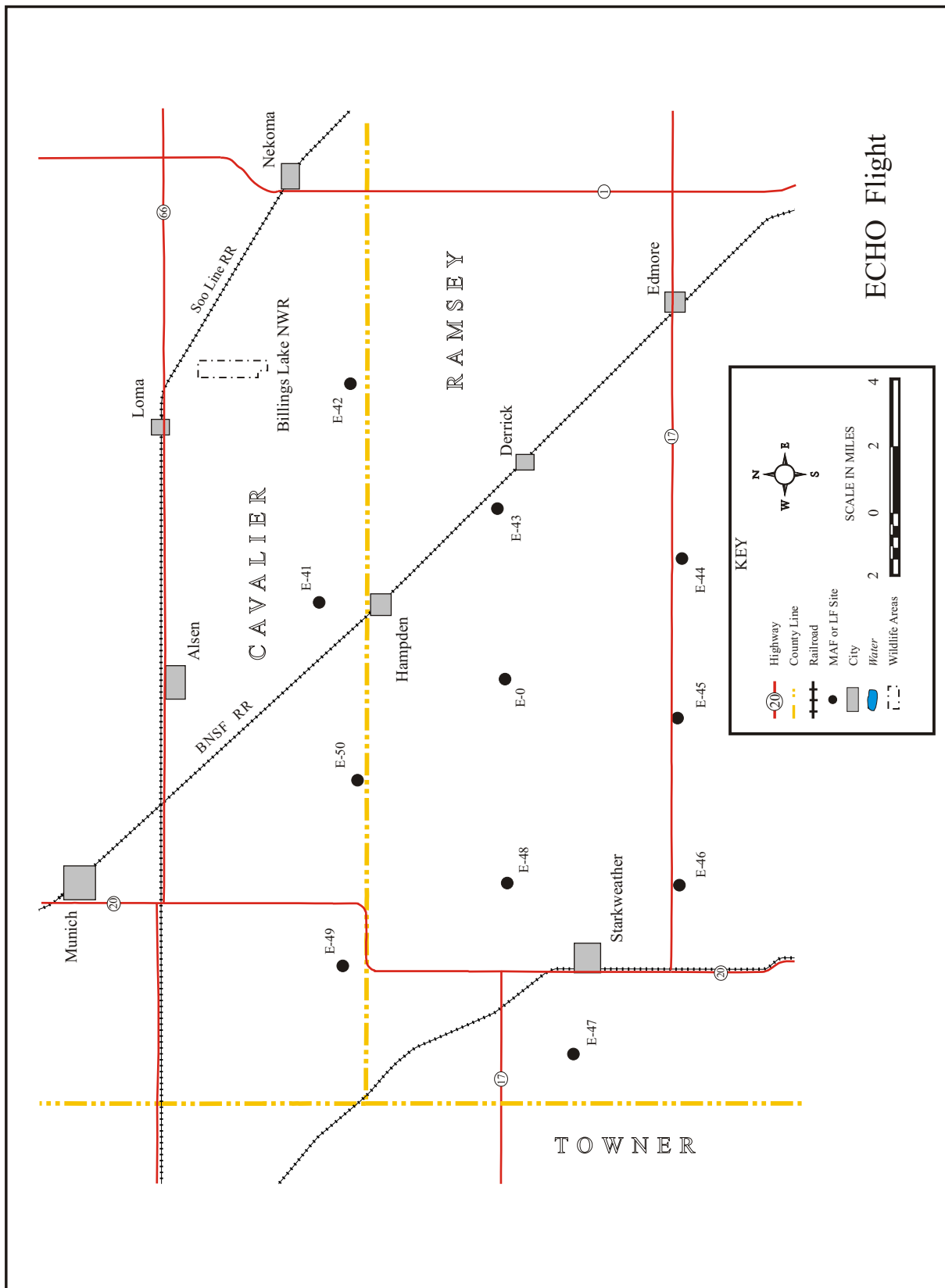


Figure B-5. Flight E

This page intentionally left blank.